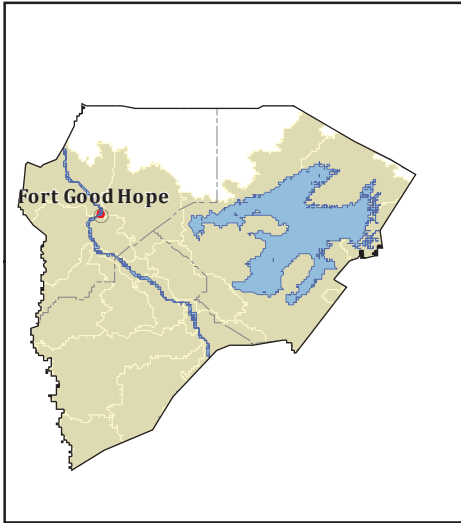


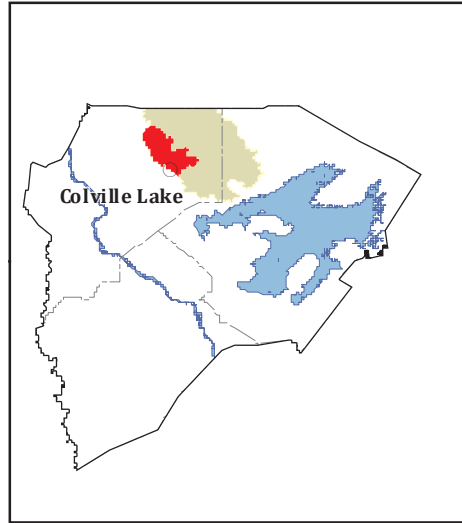
Sahtu Land Use Plan - Draft 3

Map 13: Community Drinking Water Source Catchments and Upstream Catchments

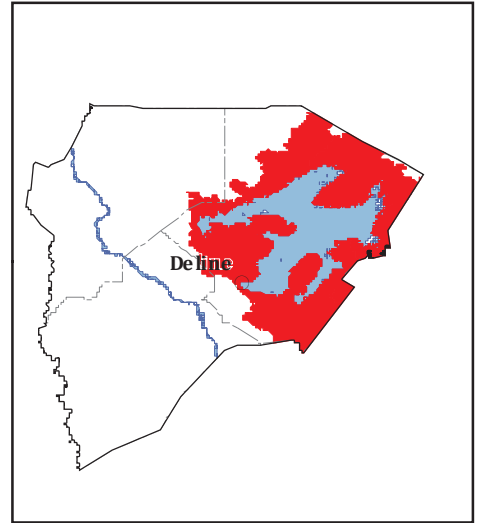
Fort Good Hope



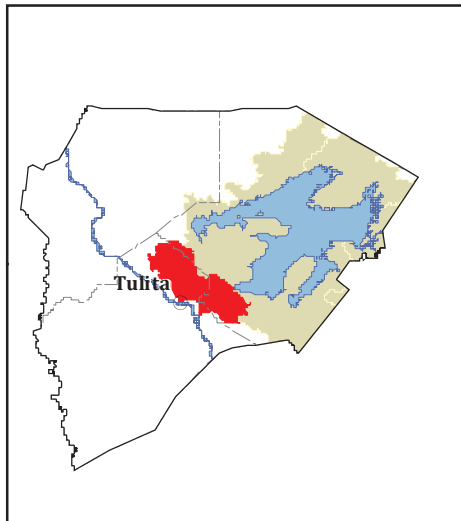
Colville Lake



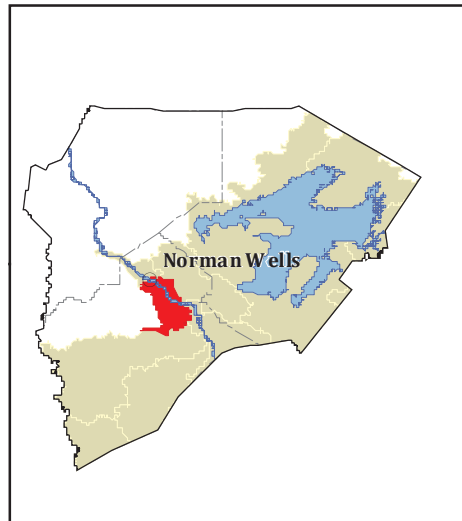
Deline



Tulita



Norman Wells



- Sahtu Community
- District Boundary
- Sahtu Boundary
- Major Water Bodies
- Source Catchment
- Upstream Catchments